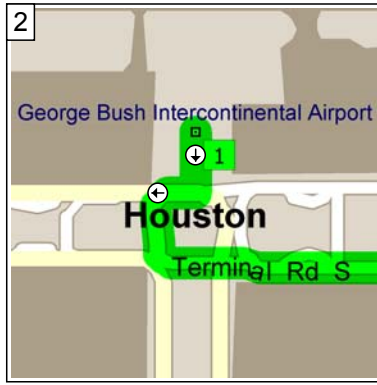
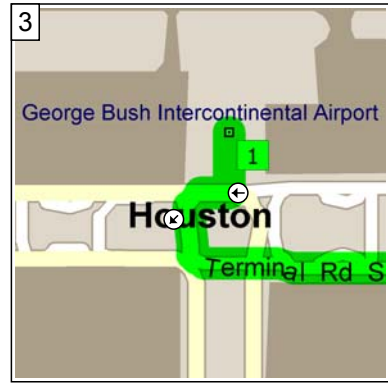




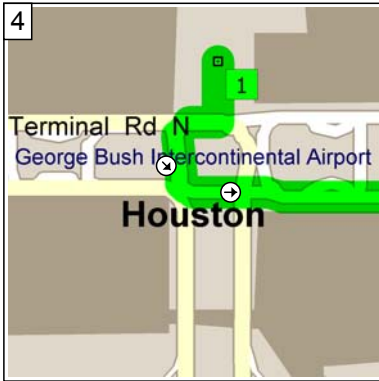
1
9:00 AM 0.0 mi
Depart George Bush Intercontinental Airport on Local road(s) (South) for 131 yds



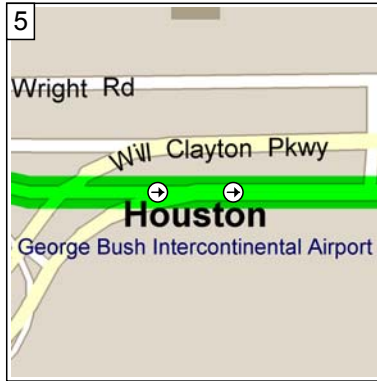
2
9:00 AM 0.1 mi
Turn RIGHT (West) onto Terminal Rd N for 54 yds



3
9:01 AM 0.1 mi
Bear LEFT (South-West) onto Airport Exit for 0.1 mi towards US-59 / I-45 / Airport Exit...



4
9:01 AM 0.2 mi
Bear LEFT (East) onto Terminal Rd S for 1.2 mi



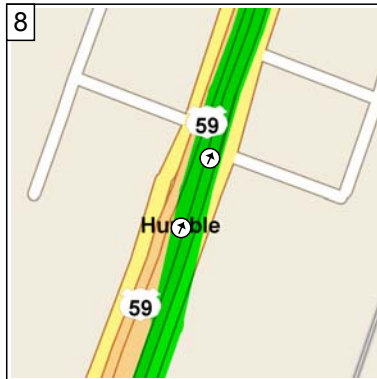
5
9:04 AM 1.5 mi
Continue (East) on Will Clayton Pkwy for 2.8 mi



6
9:10 AM 4.2 mi
Turn LEFT (North) onto Eastex Fwy [US-59] for 0.6 mi



7
9:11 AM 4.8 mi
Continue (North) on Ramp for 0.2 mi towards US-59



8
9:11 AM 5.0 mi
Continue (North) on US-59 [Eastex Fwy] for 3.4 mi



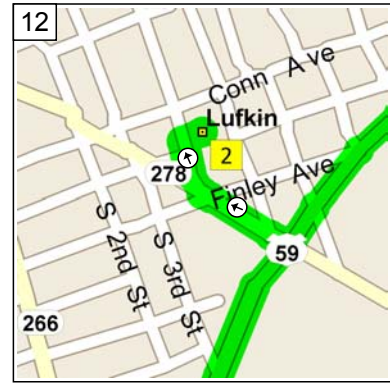
9
9:16 AM 8.4 mi
Bear RIGHT (North) onto Woodland Hills Dr for 54 yds



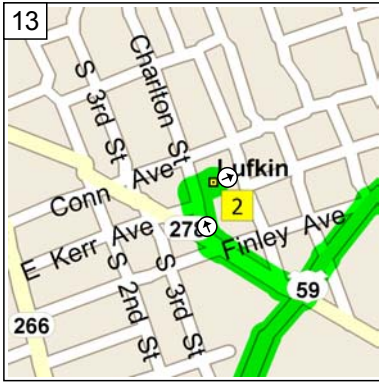
10
9:16 AM 8.5 mi
Continue (North) on US-59
[Eastex Fwy] for 98.1 mi



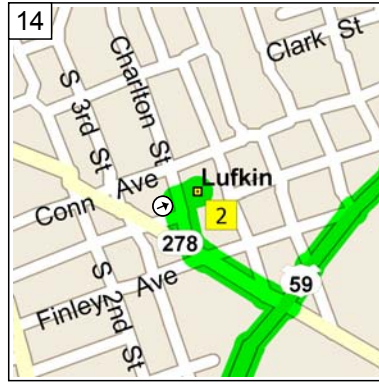
11
11:10 AM 106.6 mi
Turn LEFT (West) onto SR-278
Loop [E Denman Ave] for 0.1 mi



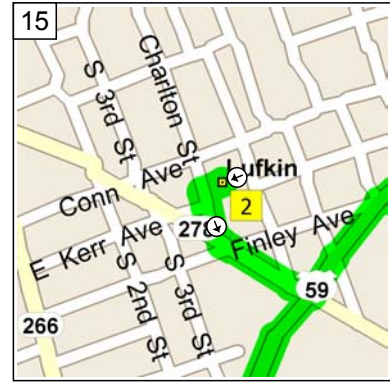
12
11:10 AM 106.7 mi
Bear RIGHT (North) onto
Charlton St for 131 yds



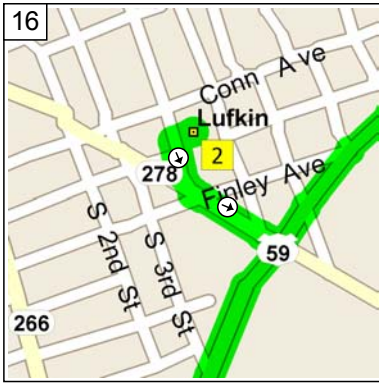
13
11:10 AM 106.8 mi
Turn RIGHT (East) onto Loc...
road(s) for 43 yds



14
11:10 AM 106.8 mi
At Lufkin, return West on Local
road(s) for 43 yds



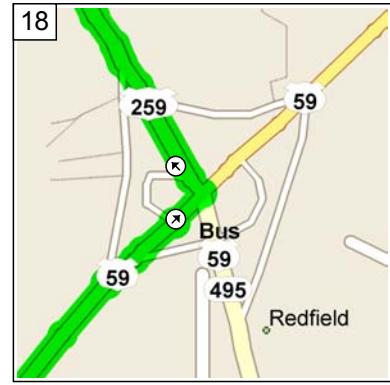
15
11:11 AM 106.8 mi
Turn LEFT (South) onto
Charlton St for 131 yds



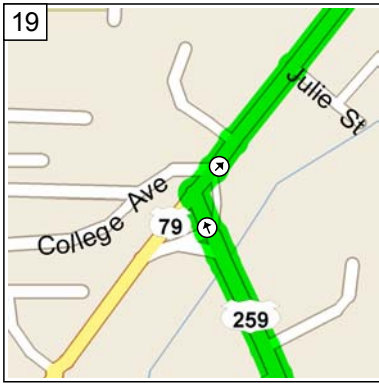
16
11:12 AM 106.9 mi
Bear LEFT (East) onto SR-278
Loop [E Denman Ave] for 0.1 mi



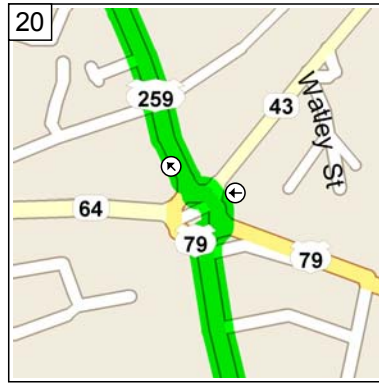
17
11:12 AM 107.0 mi
Turn LEFT (North-East) onto
US-59 [S Timberland Dr] for
26.2 mi



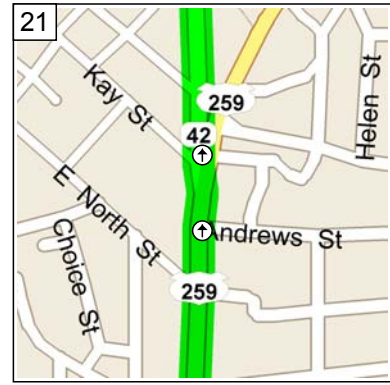
18
11:44 AM 133.2 mi
Turn LEFT (North-West) onto
US-259 for 33.6 mi



12:24 PM 166.9 mi
Turn RIGHT (North-East) onto US-79 for 1.8 mi



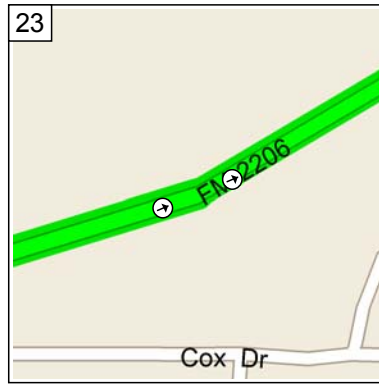
12:26 PM 168.6 mi
Bear RIGHT (North-West) onto US-259 for 16.7 mi



12:47 PM 185.3 mi
Continue (North) on SR-42 [N Henderson Blvd] for 7.2 mi



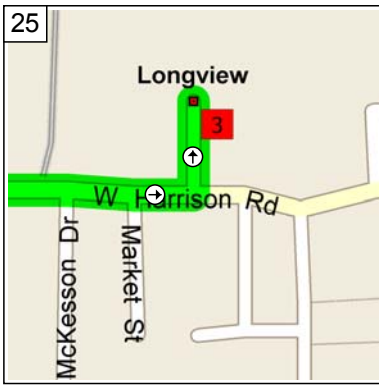
1:00 PM 192.6 mi
Turn RIGHT (East) onto W Harrison Rd for 0.7 mi



1:01 PM 193.2 mi
Continue (East) on FM-2206 for 1.3 mi



1:04 PM 194.5 mi
Continue (East) on W Harrison Rd for 0.4 mi



1:05 PM 194.9 mi
Turn LEFT (North) onto Foundry Dr for 0.1 mi



1:06 PM 195.0 mi
Arrive 600 Foundry D...
Longview, TX 75604

9:00 AM	0.0 mi	1 Depart George Bush Intercontinental Airport on Local road(s) (South) for 131 yds
9:00 AM	0.1 mi	Turn RIGHT (West) onto Terminal Rd N for 54 yds
9:01 AM	0.1 mi	Bear LEFT (South-West) onto Airport Exit for 0.1 mi towards US-59 / I-45 / Airport Exi...
9:01 AM	0.2 mi	Bear LEFT (East) onto Terminal Rd S for 1.2 mi
9:04 AM	1.5 mi	Continue (East) on Will Clayton Pkwy for 2.8 mi
9:10 AM	4.2 mi	Turn LEFT (North) onto Eastex Fwy [US-59] for 0.6 mi
9:11 AM	4.8 mi	Continue (North) on Ramp for 0.2 mi towards US-59
9:11 AM	5.0 mi	Continue (North) on US-59 [Eastex Fwy] for 3.4 mi
9:16 AM	8.4 mi	Bear RIGHT (North) onto Woodland Hills Dr for 54 yds
9:16 AM	8.5 mi	Continue (North) on US-59 [Eastex Fwy] for 98.1 mi
11:10 AM	106.6 mi	Turn LEFT (West) onto SR-278 Loop [E Denman Ave] for 0.1 mi
11:10 AM	106.7 mi	Bear RIGHT (North) onto Charlton St for 131 yds
11:10 AM	106.8 mi	Turn RIGHT (East) onto Local road(s) for 43 yds
11:10 AM	106.8 mi	2 At Lufkin, return West on Local road(s) for 43 yds
11:11 AM	106.8 mi	Turn LEFT (South) onto Charlton St for 131 y...
11:12 AM	106.9 mi	Bear LEFT (East) onto SR-278 Loop [E Denman Ave] for 0.1 mi
11:12 AM	107.0 mi	Turn LEFT (North-East) onto US-59 [S Timberland Dr] for 26.2 mi
11:44 AM	133.2 mi	Turn LEFT (North-West) onto US-259 for 33.6 mi
12:24 PM	166.9 mi	Turn RIGHT (North-East) onto US-79 for 1.8 mi
12:26 PM	168.6 mi	Bear RIGHT (North-West) onto US-259 for 16.7 mi
12:47 PM	185.3 mi	Continue (North) on SR-42 [N Henderson Blvd] for 7.2 mi
1:00 PM	192.6 mi	Turn RIGHT (East) onto W Harrison Rd for 0.7 mi
1:01 PM	193.2 mi	Continue (East) on FM-2206 for 1.3 mi
1:04 PM	194.5 mi	Continue (East) on W Harrison Rd for 0.4 ...
1:05 PM	194.9 mi	Turn LEFT (North) onto Foundry Dr for 0.1 mi
1:06 PM	195.0 mi	3 Arrive 600 Foundry Dr, Longview, TX 756...